


# = L E G E N D =

<p>..... Private Road</p> <p>==== Unimproved Road</p> <p>==== Graded and Drained Road</p> <p>==== Soil Surfaced Road</p> <p>==== Gravel or Stone Road</p> <p>==== Bituminous Road - Low Type</p> <p>==== Paved Road</p> <p>==== Frontage Road</p> <p>==== Divided Pavement</p> <p>==== City Streets</p> <p>10.0 *-----* Points between which Distances are Measured</p> <p>(55) Interstate Numbered Highway</p> <p>(36) U.S. Numbered Highway</p> <p>(2) State Numbered Highway</p> <p>(H) State Lettered Highway</p> <p>(H) Designation of Road when Built</p> <p>FA Federal-aid Primary Highway System</p> <p>FAS Federal-aid Secondary Highway System</p> <p>----- Railroad - Single Operating Company</p> <p>----- Railroads Adjacent - Separately Operated</p> <p>----- Railroad Station</p> <p>----- Railroad Grade Crossing</p> <p>----- Railroad Above</p> <p>----- Railroad Below</p> <p>----- Railroad Tunnel</p> <p>○ Military Air Field</p> <p>○ Commercial or Municipal Air Field</p> <p>★ Landing Area or Strip</p> <p>★ Airway Beacon Light</p> <p>----- Operated Ship and Barge Lines</p> <p>----- Dock Pier or Landing</p> <p>----- Ferry, TF : Toll FF : Free</p> <p>NAV Navigable Stream</p> <p>--- Dam</p> <p>--- Dam with Lock</p> <p>--- Dam with Road</p> <p>--- Wide Stream</p> <p>--- Narrow Stream</p> <p>--- Intermittent Stream</p>	<p>----- Drainage Ditch</p> <p>----- Marsh or Swamp Land</p> <p>○ Reservoir, Pond or Lake</p> <p>○ Reservoir with Dam</p> <p>--- Levee or Dike</p> <p>--- Levee or Dike with Road</p> <p>--- Natural Ford</p> <p>--- Paved Ford or Low Water Bridge</p> <p>--- Bridge - General (span longer than 20 feet)</p> <p>--- Small Bridges Closely Spaced</p> <p>--- Drawbridge</p> <p>--- Suspension Bridge</p> <p>--- Arch Bridge</p> <p>--- Steel Truss Bridge</p> <p>--- City, Town and Village Limits</p> <p>--- Delimited Urban Area Line</p> <p>--- Park or Reservation Boundary</p> <p>--- State Line</p> <p>--- County Line</p> <p>--- Civil Township Line</p> <p>--- Congressional Township Line</p> <p>--- Section Line</p> <p>SUR 200 Land Grant Survey Line</p> <p>--- Transmission Line</p> <p>□ Refuse, Garbage or Trash</p> <p>□ Auto Graveyard</p> <p>□ Scrap Metal</p> <p>□ Scrap Building Material</p> <p>□ Sanitary Fill</p> <p>□ Other</p> <p>□ Correctional Institution</p> <p>□ Radio or Television Station</p> <p>□ Scenic Site</p> <p>□ Small Park</p> <p>□ Roadside Park</p> <p>△ Picnic Grounds</p> <p>△ Playground Ball Field etc.</p> <p>△ Bathing Beach or Pool</p> <p>Ⓒ Drive-in Theatre</p>	<p>△ Tourist Court or Motel</p> <p>△ Camp or Lodge</p> <p>○ Fish Hatchery</p> <p>○ Bird Sanctuary</p> <p>○ Game Farm or Preserve</p> <p>○ Country Club or Golf Course</p> <p>○ Fair Ground or Race Track</p> <p>IN USE    NOT IN USE</p> <p>□ Farm Unit</p> <p>□ Dwelling other than Farm</p> <p>□ Dwellings Closely Spaced</p> <p>□ Seasonal Dwellings</p> <p>□ Seasonal Dwellings Closely Spaced</p> <p>□ Hotel or Inn</p> <p>□ Church</p> <p>□ Hospital</p> <p>□ Cemetery</p> <p>□ Church with Cemetery Adjacent</p> <p>□ Store or Small Business</p> <p>□ Factory or Industrial Plant</p> <p>□ Sawmill - Stationary</p> <p>□ Mine or Quarry</p> <p>□ Nursery</p> <p>□ School House</p> <p>□ Consolidated or Large School</p> <p>□ Post Office</p> <p>□ Town or Community Hall</p> <p>□ Mixed Cultural Features Closely Spaced</p> <p>□ County Home - Farm or Infirmary</p> <p>□ Pumping Station - Oil or Gas</p> <p>□ Combined Dwelling and Business</p> <p>□ Weight Station</p> <p>□ Forest Ranger Station</p> <p>□ Forest Lookout Tower</p> <p>□ SHD Maintenance Shed</p> <p>★ State Highway Patrol Station</p> <p>★ State Capitol</p> <p>○ County Seat</p> <p>○ Other Cities, Towns and Villages</p>
---	--	---

# GENERAL HIGHWAY MAP IRON COUNTY MISSOURI

PREPARED BY THE  
**MISSOURI HIGHWAY AND TRANSPORTATION DEPARTMENT**  
DIVISION OF PLANNING

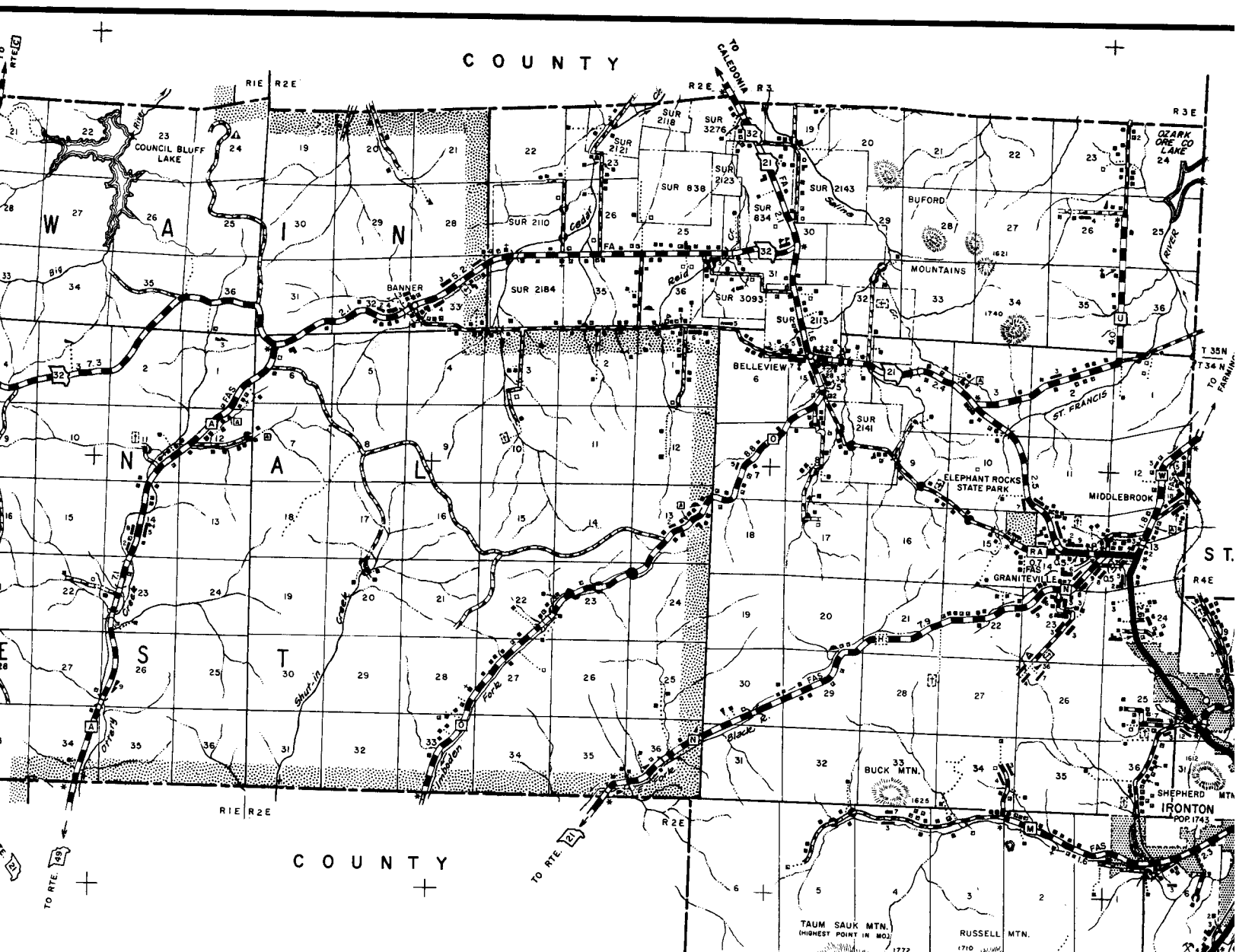
IN COOPERATION WITH THE  
**U.S. DEPARTMENT OF TRANSPORTATION**  
FEDERAL HIGHWAY ADMINISTRATION

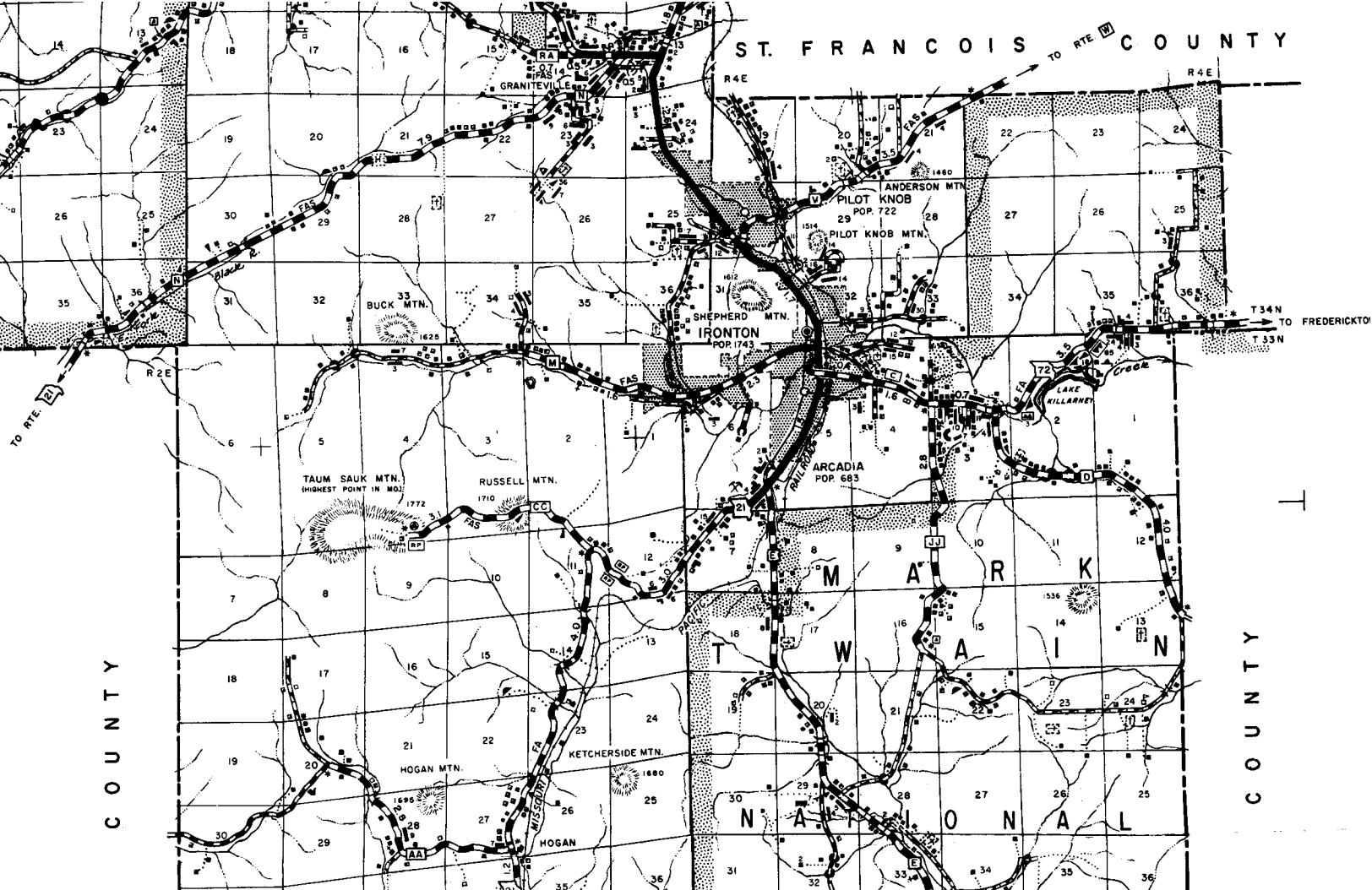


POLYCONIC PROJECTION



COUNTY





ST. FRANCOIS COUNTY

MARK TWAIN

NATIONAL FOREST

GRANITEVILLE

ANDERSON MTN.

PILOT KNOB  
POP. 722

PILOT KNOB MTN.

SHEPHERD MTN.

IRONTON  
POP. 1743

ARCADIA  
POP. 683

TAUM SAUK MTN.  
(HIGHEST POINT IN MO.)

RUSSELL MTN.

KETCHERSIDE MTN.

HOGAN MTN.

HOGAN

LAKE KILLARNEY

TO RTE. 2

TO RTE. 16

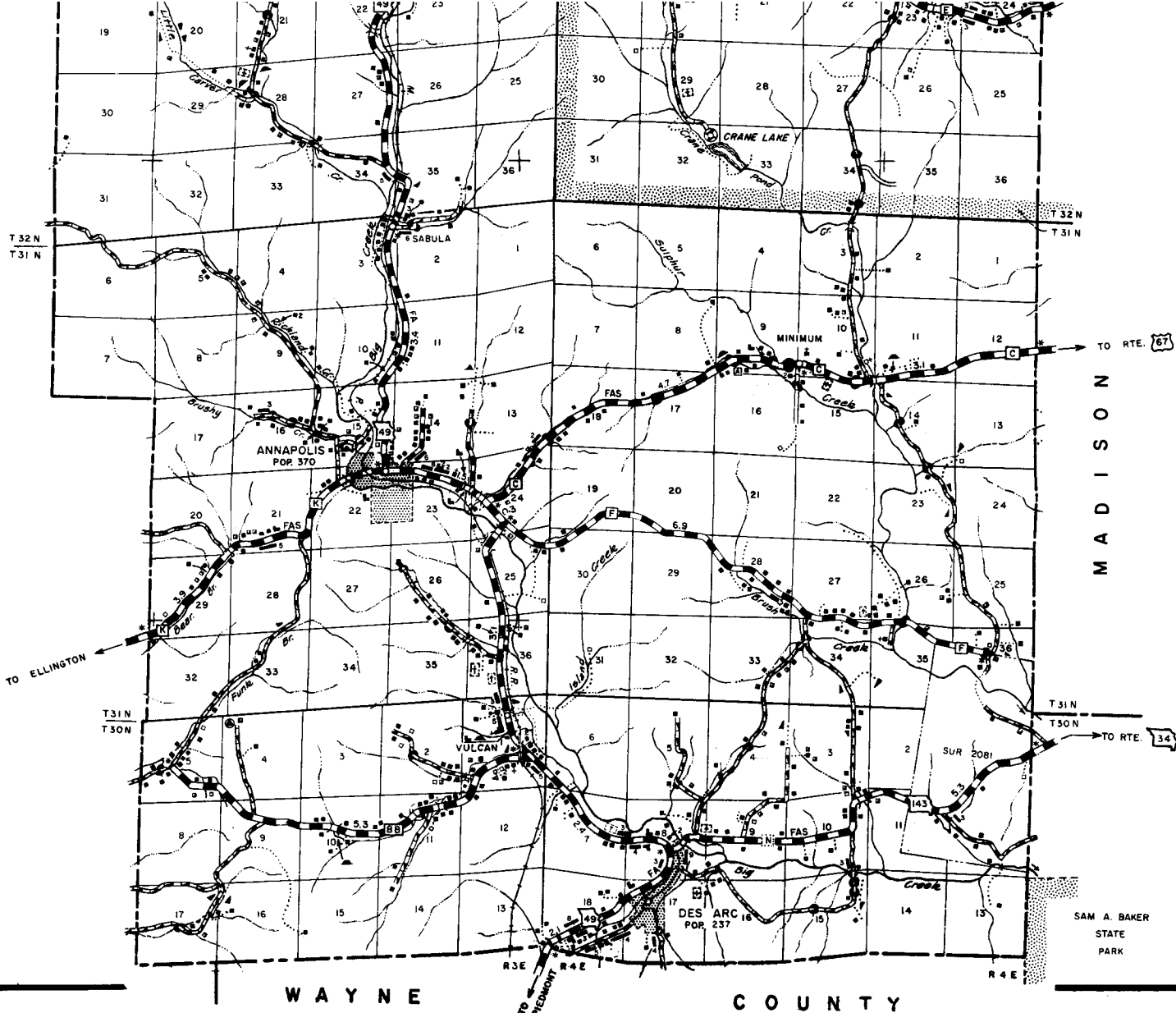
TO FREDERICKTOWN

COUNTY

COUNTY

REYNOLDS

MADISON



WAYNE

COUNTY

SAM A. BAKER  
STATE  
PARK